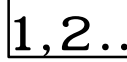


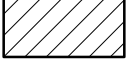

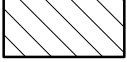



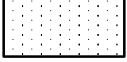

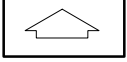
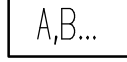



LEGENDA

- | | | | |
|---------------------------------------------------------------------------------------|-----------------------------------------------|---------------------------------------------------------------------------------------|------------------------------------------------------------------------|
|  | PROPRIETA' |  | UNITA' MINIMA D'INTERVENTO NON COINCIDENTE CON I CONFINI DI PROPRIETA' |
|  | CONFINI DI PROPRIETA' |  | ZONA OMOGENEA "A3" |
|  | LIMITE DI PROPRIETA' SUL FRONTE STRADA |  | ZONA OMOGENEA "A4" |
|  | EDIFICIO SENZA NECESSITA' DI INTERVENTO |  | ZONA OMOGENEA "A5" |
|  | EDIFICIO CON NECESSITA' DI INTERVENTO |  | ZONA OMOGENEA "A6" |
|  | EDIFICI CON NECESSITA' DI RADICALE INTERVENTO |  | INGRESSI PEDONALI ESISTENTI |
|  | CORPI DI FABBRICA |  | INGRESSI CARRAI ESISTENTI |

UMI 25

VARIANTE AL PIANO DI RECUPERO DELLE AREE EDIFICABILI DI
LATISANOTTA DEFINITE NEL PRG COME ZONE "Ab"
LEGGE 457 DEL 05/08/1978 - COMPARTO "L1"

LA RICHIEDENTE

IL TECNICO

SCHEDA

COMUNE DI LATISANA

PROVINCIA DI UDINE

S4

VARIANTE AL PIANO DI RECUPERO

SCALA 1:250

Richiedenti:

CASASOLA TIZIANA - VIA TISANELLA, 63 - 33053 LATISANA UD

Ubicazione

VIA DELLA LIBERTA', 86 - 33053 LATISANA UD - FOGLIO 2, MAPPALI 112, 406 E 117

APRILE 2017

ARCH. SILVANO TRAVAIN tel/faX: 0431.586.000 cell: 335.298.828 e-mail: travarch@tiscalinet.it

VARIANTE AL PIANO DI RECUPERO - UMI 25 - scala 1:250